

CORNER RESTORATION

CORNER: NW SEC. 12, TWP. 13 S., RANGE 26 E., W.M.

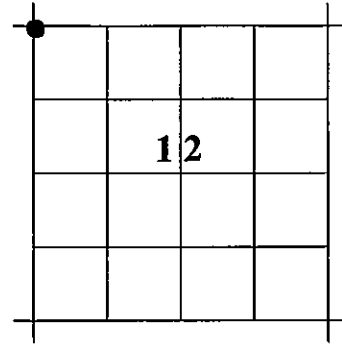
ORIGINAL SURVEY BY: Jason Owen, Deputy Surveyor

CONTRACT NUMBER: 194

CONTRACT DATE: July 1, 1873

SUBSEQUENT SURVEYS:

- ▶ By Vernon Glaze, Grant County Surveyor in 1914



ORIGINAL GLO DESCRIPTION: Set Stone 20 x16x10 for cor to Secs 1, 2, 11 & 12.

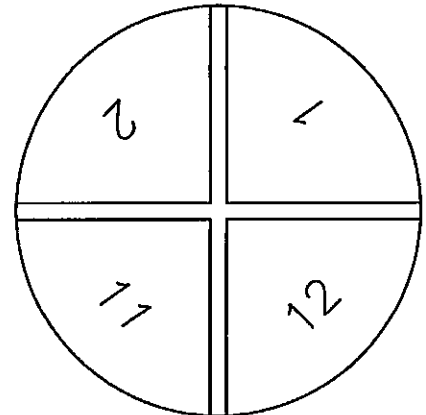
- ▶ 1914 DESCRIPTION: During the course of survey No. 7G, the corner was remonumented by Vernon Glaze with a brass cap. His record states: *Proceed to common sec cor 2-1-11-12 set iron post Brass cap marked and wooden post 4x4x4.0 Scribed. erected monument of Stone. . .*

EVIDENCE FOUND AND NEW ACCESSORIES: Found the 1" iron pipe with attached brass cap set by Glaze. The cap is marked as shown below. Monument is about 3 ft. North of a rock crib fence corner with fences running North, South and West. Placed a fiberglass location post in the fence adjacent to cap.

FROM WHICH, I SET THE FOLLOWING REFERENCE POINTS:

- ▶ A 5/8"x15" iron pin bears N.43°E., 26.45 feet with attached 1½" aluminum cap marked "GRANT COUNTY SURVEYOR RP 1"
- ▶ A 5/8"x15" iron pin bears S.43°E., 23.03 feet with attached 1½" aluminum cap marked "GRANT COUNTY SURVEYOR RP 2"
- ▶ A 5/8"x15" iron pin bears S.43°W., 25.98 feet with attached 1½" aluminum cap marked "GRANT COUNTY SURVEYOR RP 3"
- ▶ A 5/8"x15" iron pin bears N.43°W., 30.35 feet with attached 1½" aluminum cap marked "GRANT COUNTY SURVEYOR RP 4"

Pins are driven to bedrock. Used a steel tape and compass with a 15° East declination to measure to the reference points



STATE PLANE COORDINATES (3601 OR N)

Reference Datum: NAD83 From OPUS solution

Northing: 291,371.2 ft.

Easting: 8,449,567.8 ft.

Ellip. Ht: 3,014.7 ft.

RESTORATION BY, STAMP AND DATE:

Michael C. Springer, PLS, Grant County Surveyor

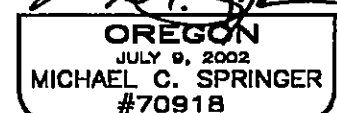
Jason L. Hatfield, PLS, Deputy County Surveyor

Surveyed October 18, 2012

RECEIVED AND FILED
GRANT COUNTY SURVEYOR

OCT 24 2012

BY: 



EXPIRES: 6/30/2014